
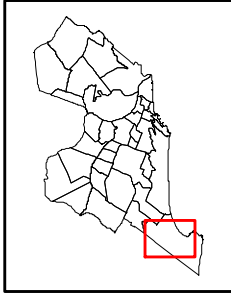





VÉRTICE	X	Y
1	258075,63	9349338,34
2	258108,62	9349325,08
3	258124,52	9349312,07
4	258134,99	9349296,17
5	258135,27	9349287,15
6	258143,63	9349269,82
7	258138,07	9349266,05
8	258124,90	9349269,46
9	258111,15	9349270,20
10	258095,06	9349268,79
11	258077,86	9349270,83
12	258071,09	9349265,34
13	258069,17	9349257,21
14	258072,76	9349251,60
15	258087,36	9349237,16
16	258103,87	9349222,79
17	258117,05	9349207,79
18	258133,64	9349196,28
19	258137,53	9349190,49
20	258137,05	9349185,72
21	258111,97	9349203,98
22	258089,27	9349220,73
23	258070,21	9349234,62
24	258057,37	9349244,41
25	258064,25	9349278,94
26	258070,07	9349311,48

 <p>PREFEITURA MUNICIPAL DO NATAL SECRETARIA MUNICIPAL DE MEIO AMBIENTE E URBANISMO</p>	<p>LOCALIZAÇÃO MUNICIPAL</p> 	<p>LEGENDA:</p> <ul style="list-style-type: none"> <li><span style="color: yellow;">●</span> Vértices</li> <li><span style="border: 2px solid orange; display: inline-block; width: 15px; height: 10px;"></span> Dunas 2017</li> <li><span style="border: 1px solid black; display: inline-block; width: 15px; height: 10px;"></span> Limite de Bairros</li> </ul>		<p>PROJEÇÃO UNIVERSAL TRANSVERSA DE MERCATOR DATUM - SIRGAS 2000 UTM - Zona 25S MERIDIANO CENTRAL: 33W</p>
	<p>Duna 45</p>			
<p>FUNTE DE DADOS: BASE CARTOGRÁFICA DO DGSIG.</p>	<p>ELABORAÇÃO: DGSIG JULHO/2018</p>			