

255800 000000

256000 000000

9351500 000000

9351500 000000

9351200 000000


9351200 000000

255800 000000

256000 000000



| VÉRTICE | X | Y |
|---------|-----------|------------|
| 1 | 255911,10 | 9351178,18 |
| 2 | 255916,90 | 9351188,90 |
| 3 | 255921,77 | 9351203,93 |
| 4 | 255923,04 | 9351212,61 |
| 5 | 255920,71 | 9351224,04 |
| 6 | 255923,25 | 9351233,56 |
| 7 | 255931,50 | 9351242,03 |
| 8 | 255945,05 | 9351244,99 |
| 9 | 255977,86 | 9351244,78 |
| 10 | 255984,00 | 9351250,50 |
| 11 | 255986,33 | 9351265,10 |
| 12 | 255982,94 | 9351286,90 |
| 13 | 255960,29 | 9351331,57 |
| 14 | 255946,11 | 9351352,10 |
| 15 | 255927,27 | 9351398,45 |
| 16 | 255919,65 | 9351420,89 |
| 17 | 255911,61 | 9351438,03 |
| 18 | 255903,81 | 9351449,63 |
| 19 | 255880,76 | 9351471,58 |
| 20 | 255869,38 | 9351479,54 |
| 21 | 255859,43 | 9351493,93 |
| 22 | 255850,66 | 9351503,07 |
| 23 | 255842,15 | 9351533,58 |
| 24 | 255842,07 | 9351551,13 |
| 25 | 255846,52 | 9351562,48 |
| 26 | 255847,42 | 9351571,39 |
| 27 | 255844,26 | 9351583,76 |
| 28 | 255853,09 | 9351592,93 |
| 29 | 255859,90 | 9351592,22 |
| 30 | 255862,69 | 9351585,92 |
| 31 | 255852,28 | 9351552,52 |
| 32 | 255858,60 | 9351539,46 |
| 33 | 255862,90 | 9351521,36 |
| 34 | 255870,53 | 9351506,29 |
| 35 | 255884,91 | 9351497,32 |
| 36 | 255910,42 | 9351473,50 |
| 37 | 255932,23 | 9351450,95 |
| 38 | 255966,63 | 9351407,80 |
| 39 | 255986,26 | 9351388,26 |
| 40 | 255996,09 | 9351371,10 |
| 41 | 255988,92 | 9351331,28 |
| 42 | 256018,46 | 9351304,78 |
| 43 | 256013,21 | 9351235,89 |
| 44 | 255996,02 | 9351222,48 |
| 45 | 255997,49 | 9351210,79 |
| 46 | 256002,98 | 9351206,82 |
| 47 | 255985,98 | 9351187,04 |
| 48 | 255912,69 | 9351170,64 |

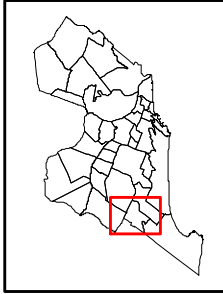
 **PREFEITURA MUNICIPAL DO NATAL**
SECRETARIA MUNICIPAL DE MEIO AMBIENTE E URBANISMO

Duna 40




Fonte de dados: Base Cartográfica do DGSIG.

Elaboração: DGSIG
JULHO/2018

LOCALIZAÇÃO MUNICIPAL



LEGENDA:

-  Vértices
-  Dunas 2017
-  Limite de Bairros

PROJEÇÃO UNIVERSAL TRANSVERSA DE MERCATOR
DATUM - SIRGAS 2000
UTM - Zona 25S
MERIDIANO CENTRAL: 33W

