

254400 000000

254600 000000

9351800 0000000

9351800 0000000




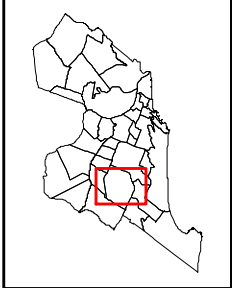




9351500 0000000

9351500 0000000

VÉRTICE	X	Y	24	254582,35	9351650,77
1	254662,82	9351709,97	25	254575,93	9351658,01
2	254670,47	9351694,71	26	254562,36	9351657,56
3	254698,40	9351665,09	27	254561,53	9351649,86
4	254710,17	9351648,21	28	254563,16	9351637,30
5	254716,95	9351627,72	29	254556,05	9351626,45
6	254717,44	9351608,66	30	254570,42	9351589,77
7	254720,71	9351581,72	31	254537,94	9351598,01
8	254717,94	9351564,28	32	254522,49	9351609,65
9	254711,68	9351541,41	33	254508,14	9351628,92
10	254705,83	9351524,47	34	254508,77	9351644,38
11	254702,50	9351522,04	35	254531,42	9351660,46
12	254691,12	9351525,73	36	254547,51	9351693,69
13	254688,46	9351545,12	37	254547,06	9351720,72
14	254682,11	9351556,02	38	254540,52	9351730,95
15	254682,83	9351593,49	39	254533,11	9351740,05
16	254685,98	9351601,18	40	254587,05	9351834,90
17	254686,06	9351611,79	41	254602,48	9351815,91
18	254683,12	9351617,77	42	254605,17	9351804,11
19	254664,99	9351649,26	43	254602,42	9351785,24
20	254656,42	9351663,50	44	254611,57	9351775,50
21	254646,90	9351665,08	45	254615,14	9351752,82
22	254626,57	9351647,99	46	254629,52	9351735,61
23	254614,06	9351644,66	47	254646,56	9351723,78

254400 000000

254600 000000

 <p>PREFEITURA MUNICIPAL DO NATAL SECRETARIA MUNICIPAL DE MEIO AMBIENTE E URBANISMO</p>	<p>LOCALIZAÇÃO MUNICIPAL</p> 	<p>LEGENDA:</p> <ul style="list-style-type: none">  Vértices  Dunas 2017  Limite de Bairros 		<p>PROJEÇÃO UNIVERSAL TRANSVERSA DE MERCATOR DATUM - SIRGAS 2000 UTM - Zona 25S MERIDIANO CENTRAL: 33W</p>
<p>FONTE DE DADOS: BASE CARTOGRÁFICA DO DGSIG.</p>	<p>ELABORAÇÃO: DGSIG JULHO/2018</p>			