




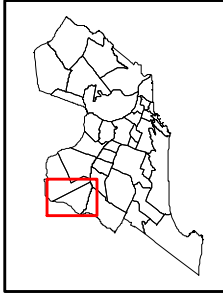
VÉRTICE	X	Y	27	249762,91	9352860,89
1	249598,24	9353024,09	28	249754,66	9352860,68
2	249628,72	9352983,03	29	249745,77	9352863,65
3	249663,01	9352952,34	30	249739,63	9352869,36
4	249687,94	9352937,26	31	249733,28	9352867,88
5	249724,09	9352924,24	32	249724,81	9352864,92
6	249741,32	9352916,77	33	249721,85	9352857,93
7	249751,06	9352918,04	34	249719,10	9352848,62
8	249769,48	9352917,20	35	249717,83	9352836,98
9	249784,29	9352907,46	36	249718,25	9352826,39
10	249796,57	9352880,79	37	249714,86	9352826,60
11	249814,98	9352847,14	38	249709,15	9352829,78
12	249830,65	9352817,29	39	249689,89	9352868,30
13	249852,66	9352777,29	40	249675,28	9352875,71
14	249832,34	9352766,70	41	249668,51	9352883,33
15	249819,64	9352759,50	42	249649,04	9352901,53
16	249810,75	9352762,26	43	249633,37	9352908,52
17	249799,53	9352773,69	44	249608,82	9352915,72
18	249787,26	9352780,25	45	249597,60	9352922,49
19	249776,04	9352790,41	46	249577,28	9352939,85
20	249767,36	9352798,03	47	249569,24	9352951,70
21	249758,26	9352810,09	48	249557,38	9352962,28
22	249753,39	9352818,14	49	249548,70	9352966,94
23	249757,20	9352838,67	50	249545,74	9352972,23
24	249758,05	9352847,56	51	249557,17	9352979,85
25	249758,26	9352853,70	52	249555,27	9352987,47
26	249763,13	9352858,57	53	249581,94	9353008,00

 **PREFEITURA MUNICIPAL DO NATAL**
SECRETARIA MUNICIPAL DE MEIO AMBIENTE E URBANISMO




Duna 18


FORNE DE DADOS: BASE CARTOGRÁFICA DO DGSIG. ELABORAÇÃO: DGSIG JULHO/2018

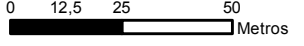
LOCALIZAÇÃO MUNICIPAL



LEGENDA:

-  Vértices
-  Dunas 2017
-  Limite de Bairros

 PROJEÇÃO UNIVERSAL TRANSVERSA DE MERCATOR
DATUM - SIRGAS 2000
UTM - Zona 25S
MERIDIANO CENTRAL: 33W

 0 12,5 25 50 Metros