
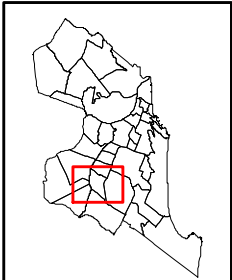





VÉRTICE	X	Y	25	251760,25	9355352,60
1	251912,34	9355087,65	26	251748,03	9355324,35
2	251967,95	9355050,44	27	251753,11	9355321,17
3	251962,53	9355043,22	28	251761,68	9355290,53
4	251970,28	9355036,37	29	251794,86	9355259,26
5	251957,74	9354989,70	30	251789,46	9355252,75
6	251960,91	9354987,16	31	251801,53	9355241,64
7	251948,69	9354975,80	32	251795,81	9355237,35
8	251885,49	9354978,21	33	251823,75	9355211,79
9	251853,33	9354962,23	34	251833,91	9355212,90
10	251812,29	9354993,44	35	251854,23	9355190,52
11	251768,94	9355026,38	36	251856,46	9355175,28
12	251718,65	9355082,45	37	251902,18	9355149,40
13	251718,82	9355112,41	38	251895,03	9355136,54
14	251708,25	9355129,64	39	251885,82	9355136,07
15	251733,20	9355168,43	40	251876,62	9355125,43
16	251715,50	9355204,47	41	251879,79	9355120,51
17	251694,63	9355227,65	42	251873,44	9355106,70
18	251668,55	9355252,01	43	251879,32	9355100,35
19	251664,43	9355268,04	44	251877,89	9355093,52
20	251644,15	9355292,46	45	251893,13	9355081,77
21	251661,22	9355320,64	46	251901,06	9355088,44
22	251679,49	9355350,24			
23	251712,25	9355363,61			
24	251748,69	9355354,58			

 <p><b>PREFEITURA MUNICIPAL DO NATAL</b> SECRETARIA MUNICIPAL DE MEIO AMBIENTE E URBANISMO</p>	<p>LOCALIZAÇÃO MUNICIPAL</p> 	<p>LEGENDA:</p> <ul style="list-style-type: none"> <li><span style="color: yellow;">●</span> Vértices</li> <li><span style="border: 2px solid orange; display: inline-block; width: 15px; height: 10px;"></span> Dunas 2017</li> <li><span style="border: 1px solid black; display: inline-block; width: 15px; height: 10px;"></span> Limite de Bairros</li> </ul>	 <p>PROJEÇÃO UNIVERSAL TRANSVERSA DE MERCATOR DATUM - SIRGAS 2000 UTM - Zona 25S MERIDIANO CENTRAL: 33W</p>
	<p>Duna 11</p>		
<p>FONTE DE DADOS: BASE CARTOGRÁFICA DO DGSIG.</p>	<p>ELABORAÇÃO: DGSIG JULHO/2018</p>		